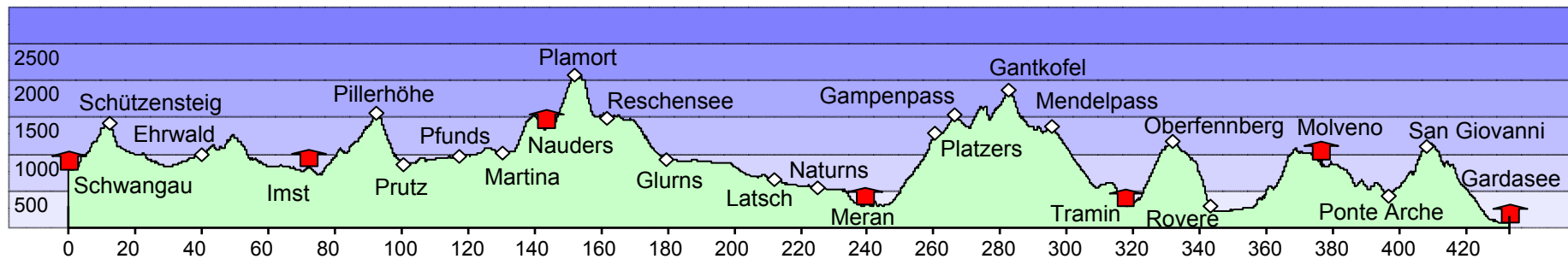


TransAlp: Füssen - Gardasee / 2-Level // Variante II



Gesamtprofil

Kilometer: 434 // Höhenmeter: 9951

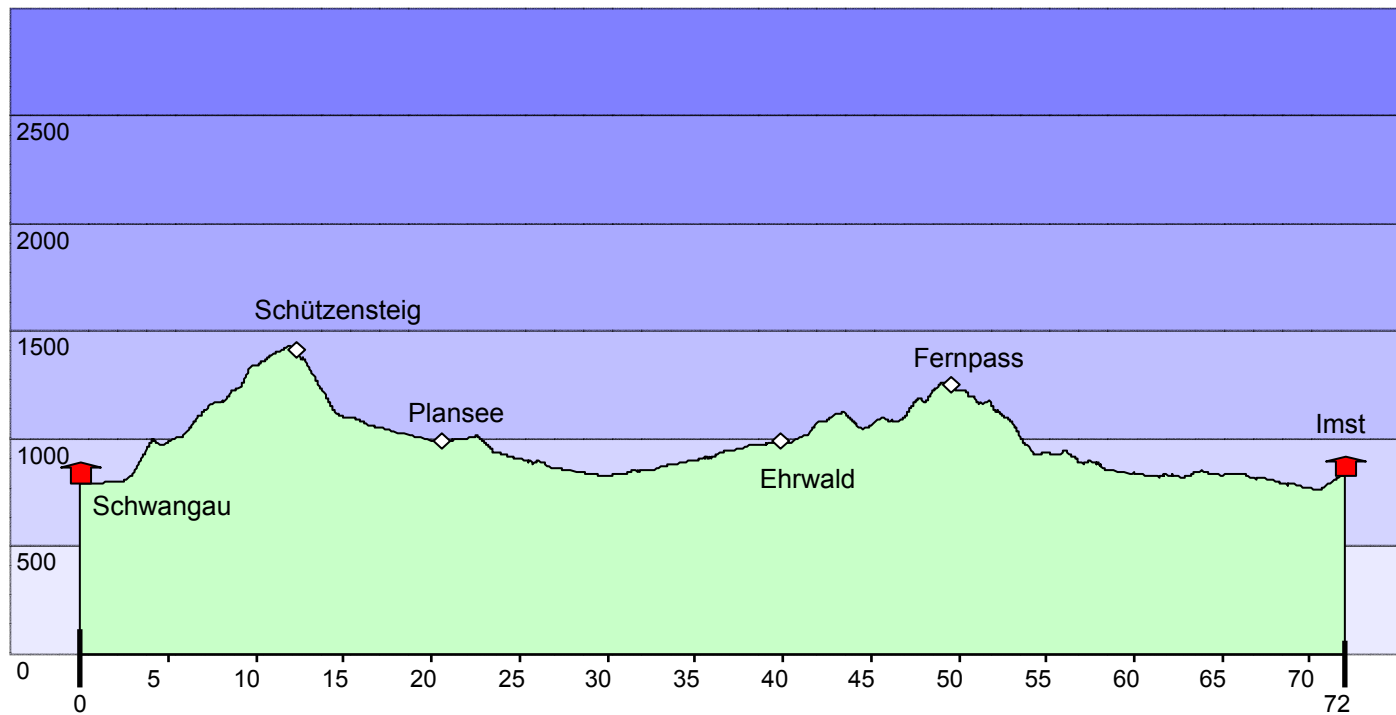


TransAlp: Füssen - Gardasee / 2-Level // Variante II



1. Etappe: Schwangau - Imst

Kilometer: 72 // Höhenmeter: 1415

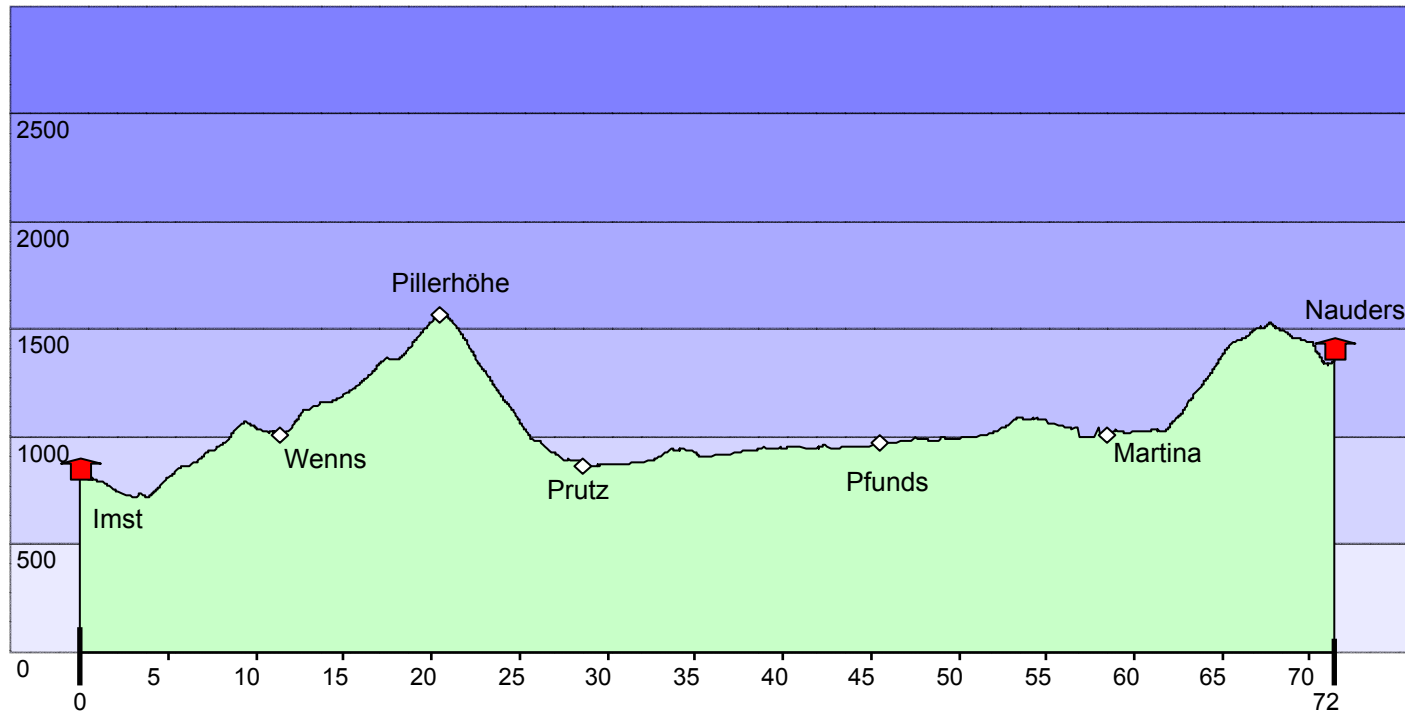


TransAlp: Füssen - Gardasee / 2-Level // Variante II



2. Etappe: Imst - Nauders

Kilometer: 72 // Höhenmeter: 1820

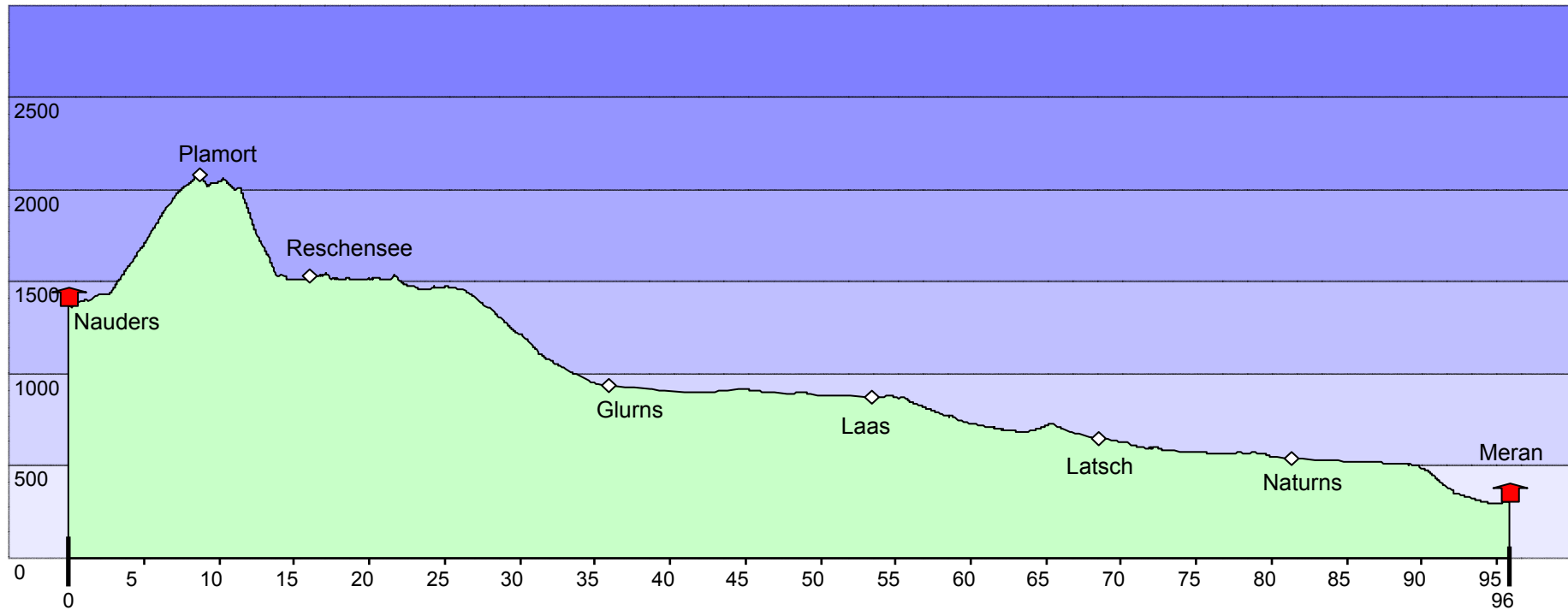


TransAlp: Füssen - Gardasee / 2-Level // Variante II



3. Etappe: Nauders - Meran

Kilometer: 96 // Höhenmeter: 1150

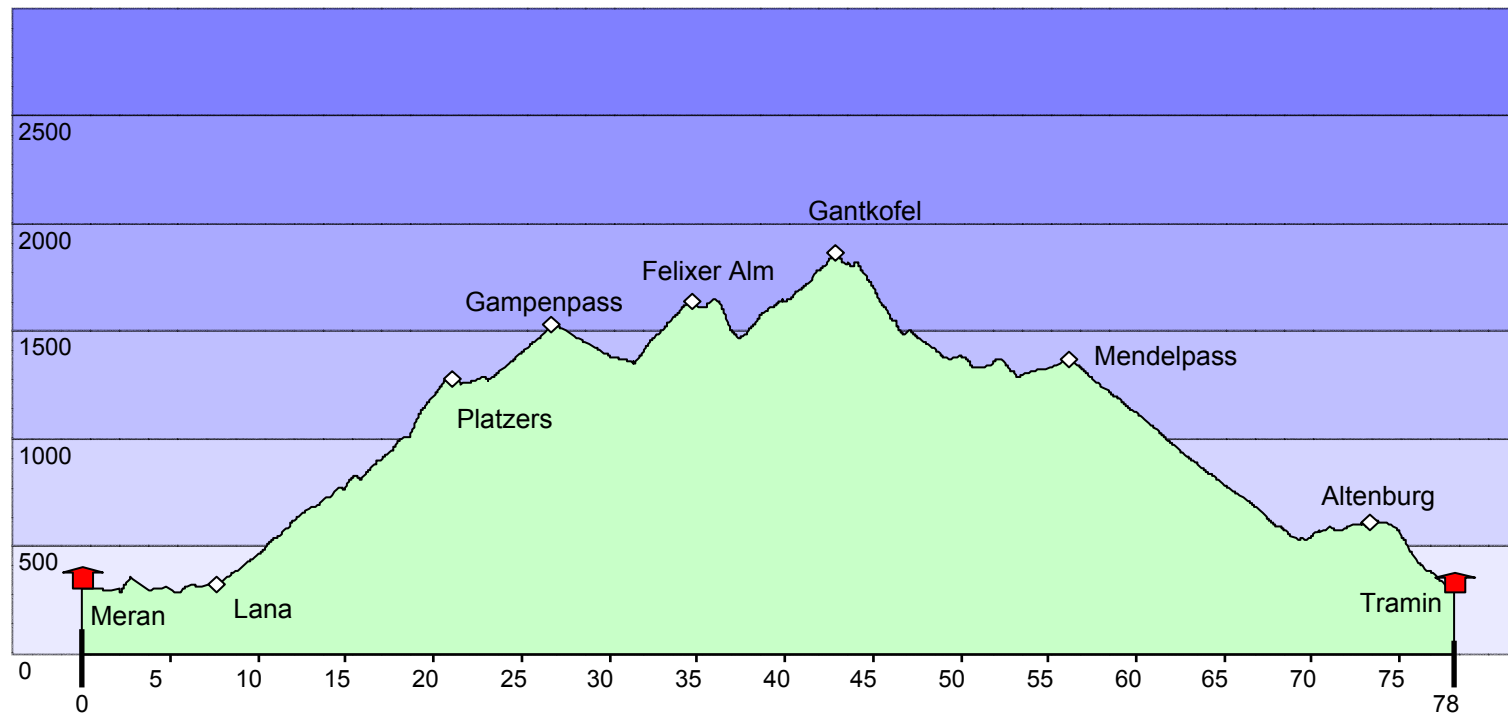


TransAlp: Füssen - Gardasee / 2-Level // Variante II



4. Etappe: Meran - Tramin

Kilometer: 78 // Höhenmeter: 2325

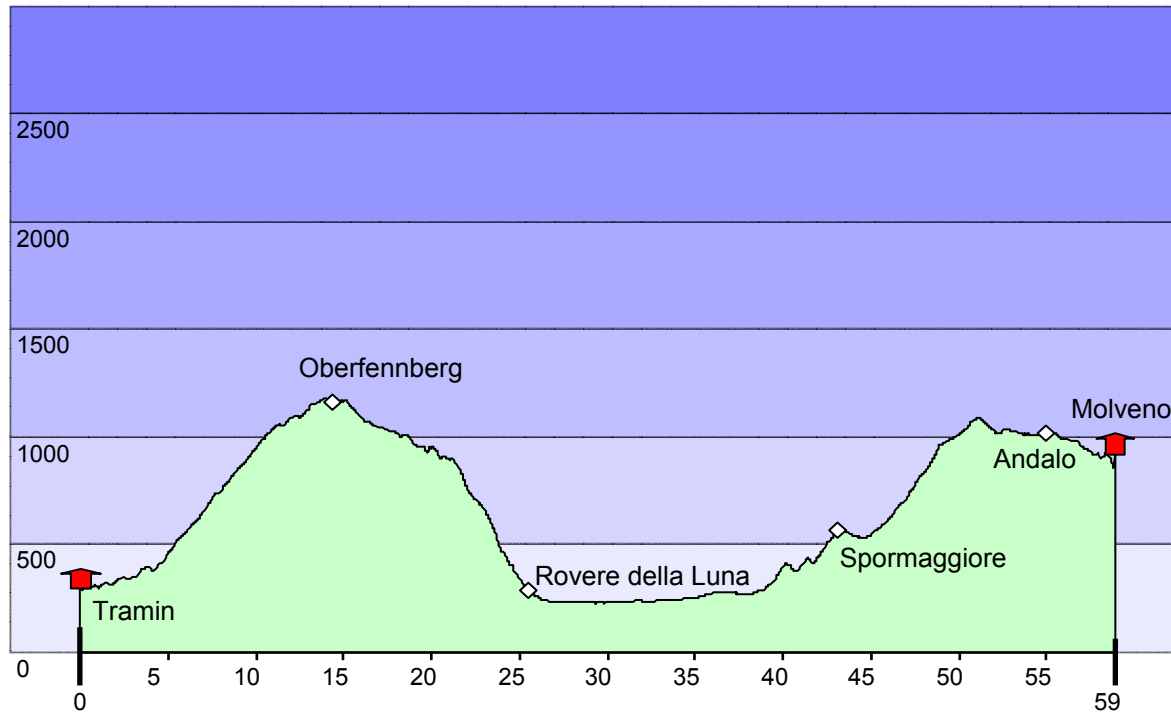


TransAlp: Füssen - Gardasee / 2-Level // Variante II



5. Etappe: Tramin - Molveno

Kilometer: 59 // Höhenmeter: 2054



TransAlp: Füssen - Gardasee / 2-Level // Variante II



6. Etappe: Molveno - Gardasee

Kilometer: 57 // Höhenmeter: 1187

